

Comparison of Covered Employment for the City of Cleveland and Cuyahoga County First Quarter 2010

The Ohio Bureau of Labor Market Information, in cooperation with the U.S. Bureau of Labor Statistics (BLS), geocoded covered employment and wage data for the City of Cleveland and Cuyahoga County. First quarter 2010 data from the Quarterly Census of Employment and Wages (QCEW) program were used. A geocodable record contains a physical location address that can be assigned a longitude, latitude, and place code.

A table was published presenting first quarter 2010 employment and wage data for establishments identified as being in the City of Cleveland (place code = 16000). The geocoded data were further evaluated and maps were produced to show private ownership employment levels for each ZIP code in the City of Cleveland and Cuyahoga County. Three industrial sectors were selected for mapping at the ZIP code level: Manufacturing; Retail Trade; and Professional and Technical Services. Comparable data and maps for previous years can be viewed at: <https://ohiolmi.com/Home/QCEWpubs#c5>. Due to mapping software updates, a more accurate view of the City of Cleveland boundary is shown in maps from 2006 forward. Previously published maps included the total area covered by a ZIP code of which only part was included in the City. The current maps display only the portion of the ZIP code assigned the place code 16000.

The number of private sector establishments and average employment for both the City of Cleveland and Cuyahoga County are presented in the table below. Overall, the City of Cleveland accounts for 34.4 percent of the private sector employment in Cuyahoga County.

Quarterly Census of Employment and Wages				
First Quarter 2010				
Industry Sector	City of Cleveland		Cuyahoga County	
	Establishments	Avg. Emp.	Establishments	Avg. Emp.
Total Private Sector	7,916	197,887	34,619	575,568
Manufacturing	824	19,610	2,169	66,303
Retail Trade	962	10,209	4,335	60,702
Professional and Technical Services	1,073	17,049	4,496	41,302

The Manufacturing Sector comprises establishments engaged in the mechanical, physical, or chemical transformation of materials, substances, or components into new products. For the first quarter of 2010, the City of Cleveland had 824 Manufacturing establishments with an average monthly employment of 19,610. This represents 9.9% of all privately owned City employment. Manufacturing employment in Cuyahoga County is 11.5%, with 29.6% of it located within the City of Cleveland.

The Retail Trade Sector comprises establishments engaged in retailing merchandise, generally without transformation, and rendering services incidental to the sale of merchandise. For the City of Cleveland, 962 Retail Trade establishments with an average monthly employment of 10,209 were geocoded. That accounts for 5.2% of the City's private employment. Cuyahoga County employment is 10.5% Retail Trade, with 16.8% of it located within the City.

The Professional and Technical Services Sector comprises establishments that specialize in performing professional, scientific, and technical activities for others. These activities require a high degree of expertise and training. The establishments in this sector specialize according to expertise and provide these services to clients in a variety of industries. The City of Cleveland has 1,073 establishments engaged in Professional and Technical Services, with an average monthly employment of 17,049. While 8.6% of privately owned City employment is in this Sector, only 7.2% of Cuyahoga County private employment is in this industry, with 41.3% of it within the City.

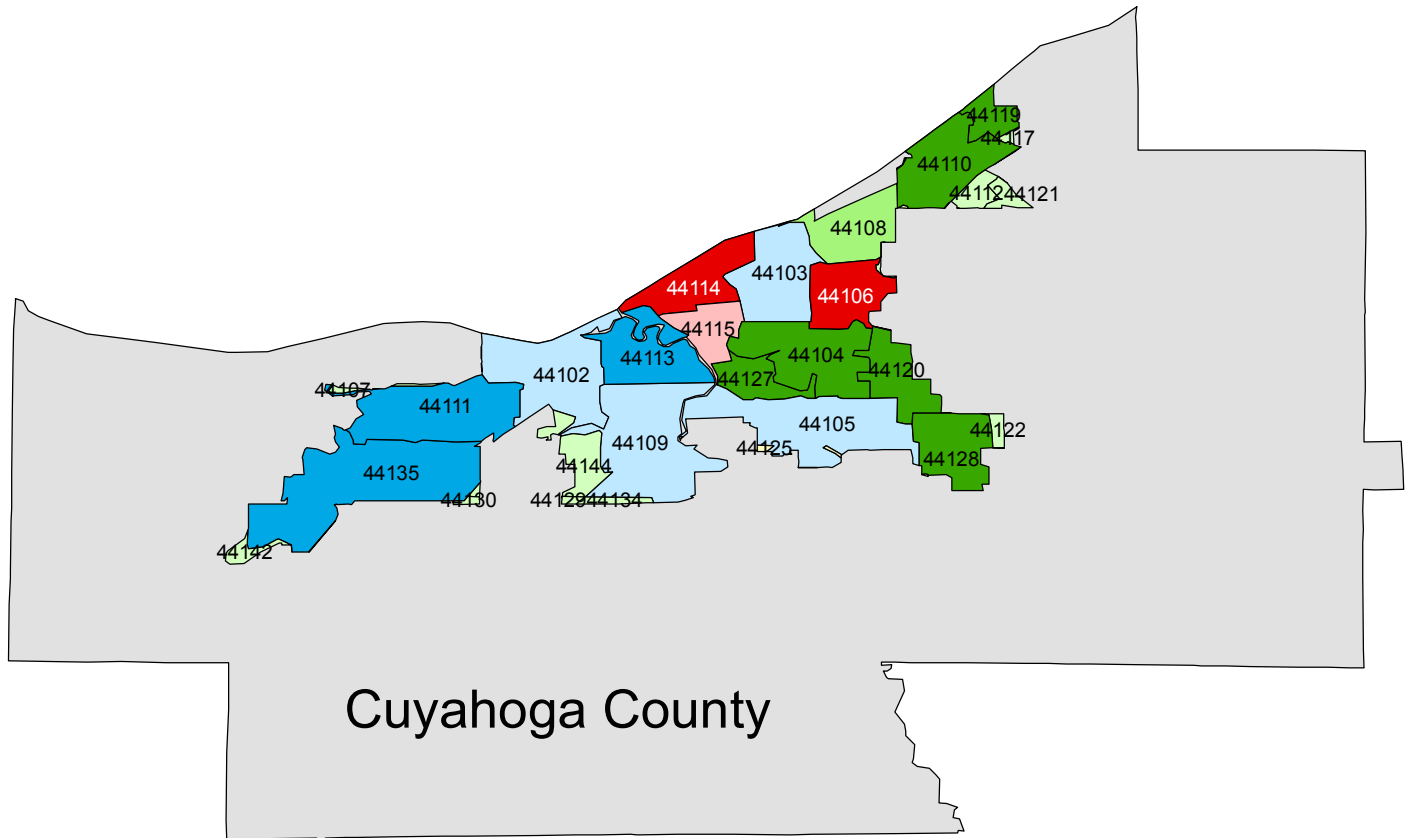
Ohio Department of Job and Family Services
Office of Workforce Development
Bureau of Labor Market Information
Columbus 43266 06/02/11

**City of Cleveland Geocoded data on Establishments, Average Employment and Total Wages Paid
by Industrial Sector as Covered under the Ohio and Federal Unemployment Compensation Laws
First Quarter 2010 (a)**

Industrial Sector	Number of Establishments	Average Monthly Employment	Total Wages (in Thousands of Dollars)
Total covered under Ohio UC Law (b)	8,143	238,151	3,071,209
Private Sector	7,916	197,887	2,570,402
Agriculture, forestry, fishing and hunting	3	23	87
Mining	7	239	3,061
Utilities	12	871	18,207
Construction	408	4,404	59,451
Manufacturing	824	19,610	242,108
Wholesale trade	614	10,217	161,854
Retail trade	962	10,209	55,857
Transportation and warehousing	213	3,838	34,294
Information	133	4,351	70,026
Finance and insurance	485	13,370	376,836
Real estate and rental and leasing	306	3,447	32,437
Professional and technical services	1,073	17,049	307,297
Management of companies and enterprises	69	5,826	145,446
Administrative and waste services	409	11,938	114,610
Educational services	106	12,688	120,883
Health care and social assistance	707	55,955	665,915
Arts, entertainment, and recreation	90	4,338	60,779
Accommodation and food services	775	12,999	52,625
Other services, except public administration	720	6,515	48,629
State & Local Government (c)	227	40,264	500,807
State Government	24	3,361	49,616
Local Government	203	36,903	451,191
Federal Government (d)	43	4,456	70,871


(a) The information presented above were those records identified as having the place code for the City of Cleveland (16000) and are based upon employers' reports for first quarter 2010 received in the Bureau of Labor Market Information through July 1, 2010. A geocodable record contains a physical location address that can be assigned a longitude, latitude and place code. Data for other cities will be published as geocodable information becomes available. (b) Summed totals and subtotals may not equal the sum of industrial divisions because of the exclusion of those industries with fewer than three employers or because of rounding. Includes the Private Sector and State Government entities, but excludes Federal Government agencies. (c) Effective first quarter 2004, local government school district information is collected at the worksite level. (d) Includes only Federal Government agencies.

Cleveland City Private Covered Employment by ZIP Code, 1st Quarter 2010

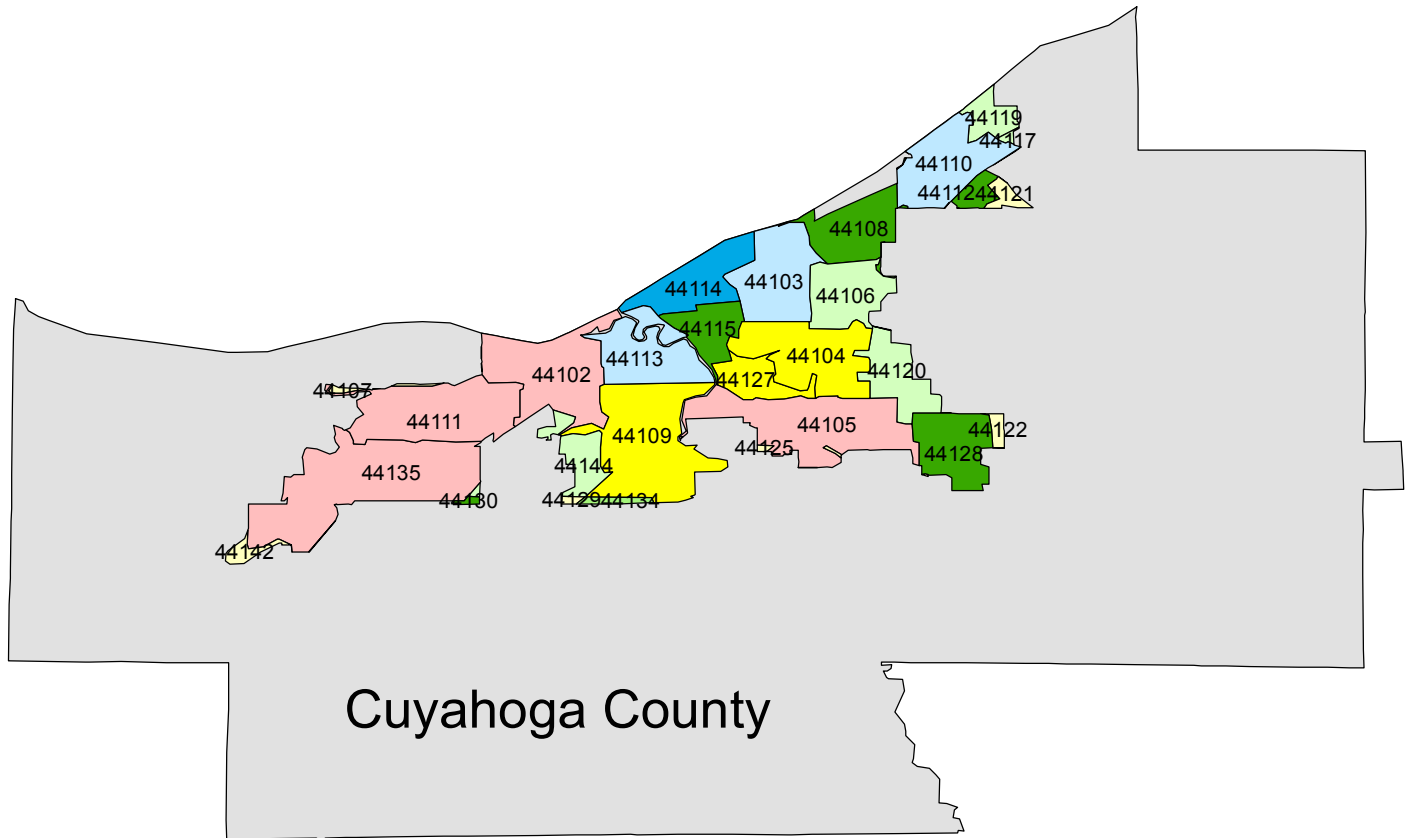


Cuyahoga County

Employment




Cleveland City NAICS Sector 31-33 Manufacturing Employment by ZIP Code, 1st Quarter 2010

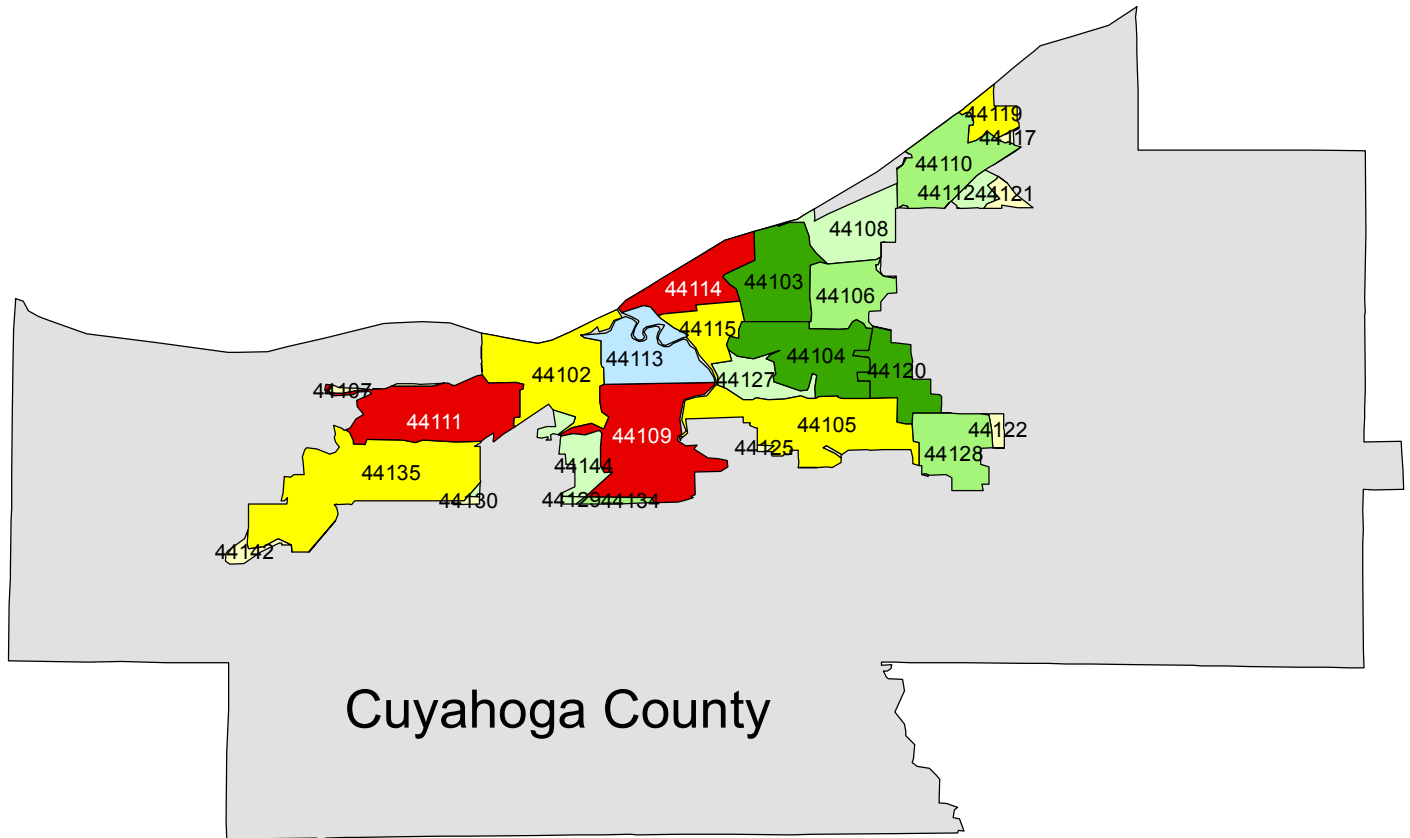


Cuyahoga County

Employment




Cleveland City NAICS Sector 44-45 Retail Trade Employment by ZIP Code, 1st Quarter 2010

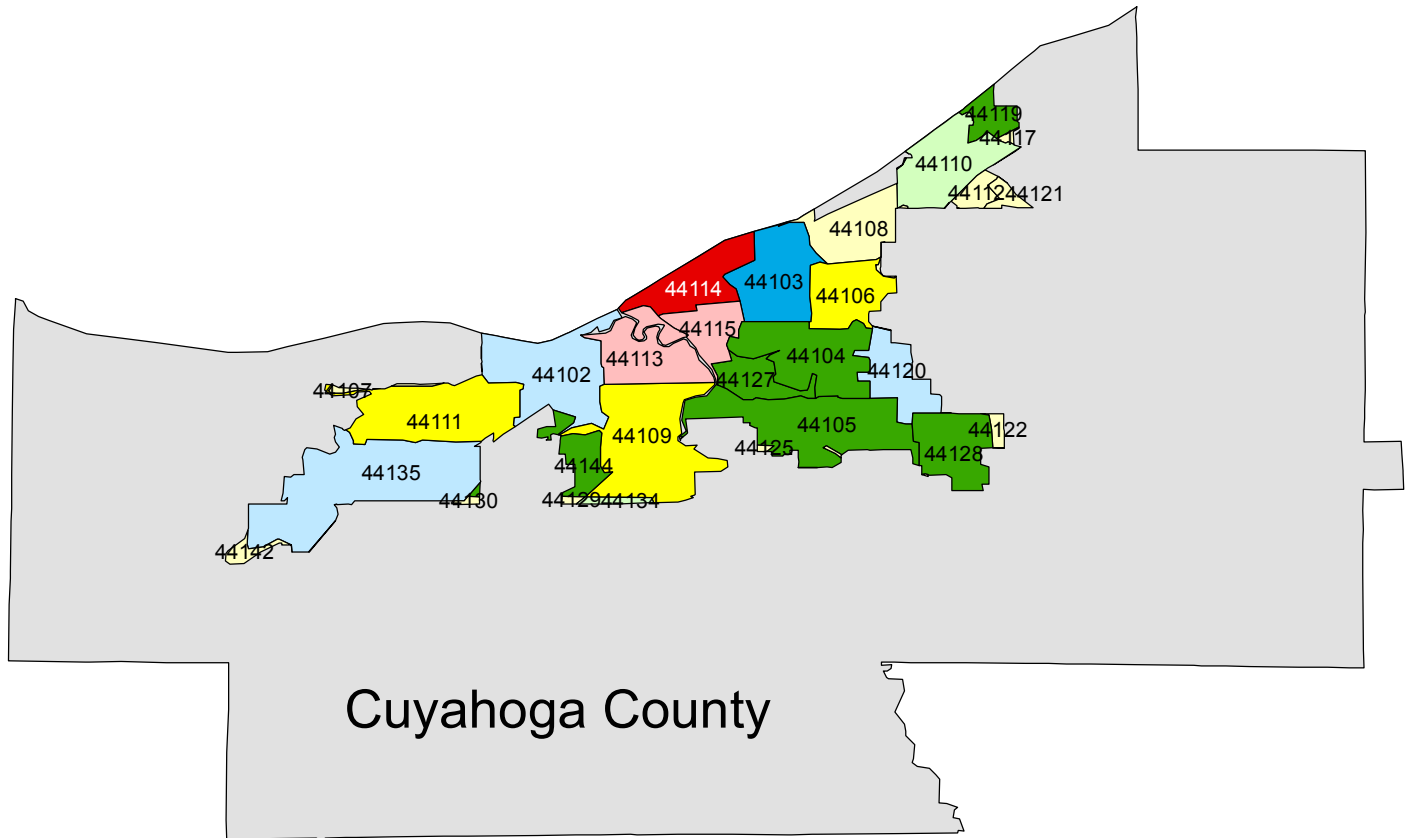


Cuyahoga County


Employment



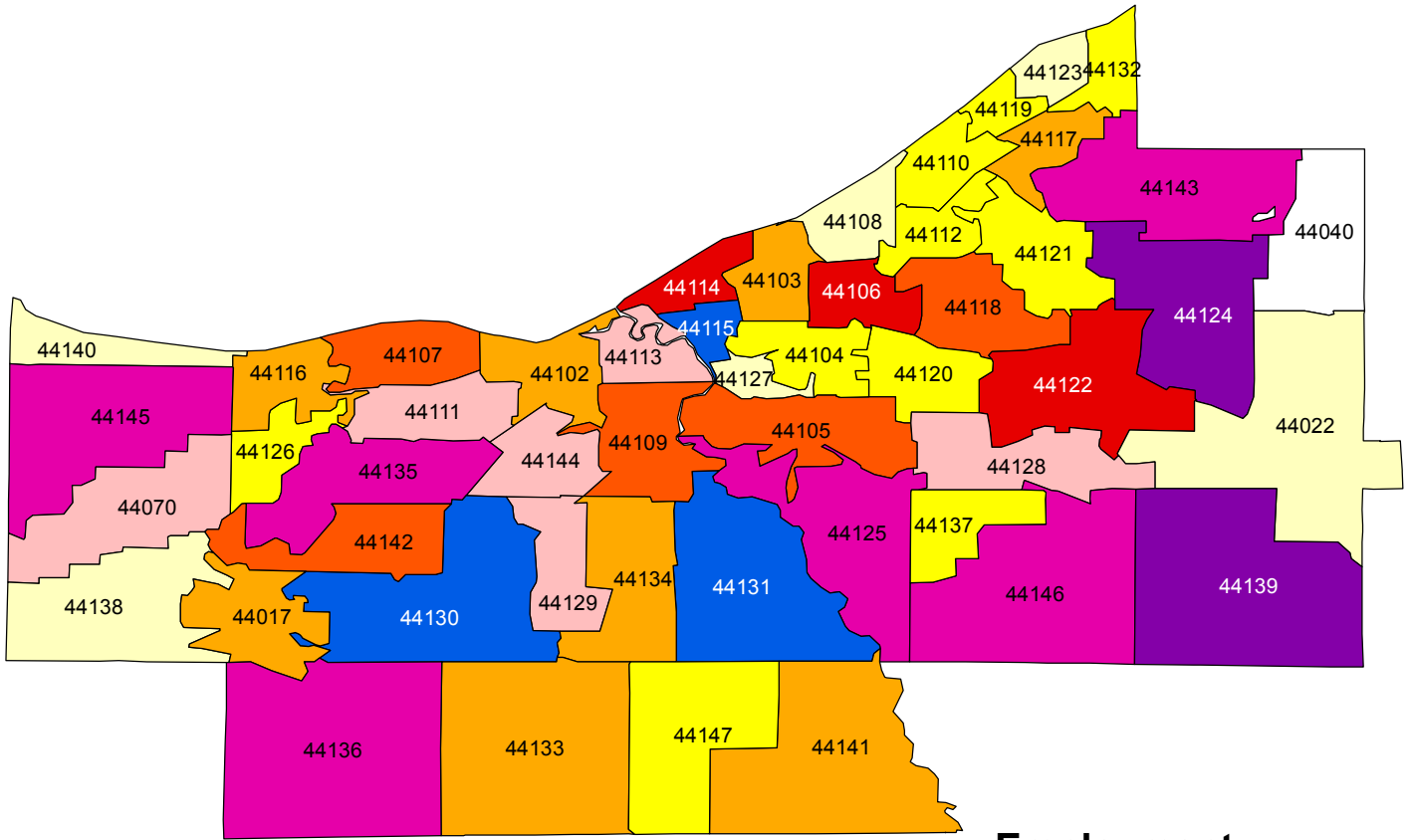
Cleveland City NAICS Sector 54 Professional, Scientific, and Technical Services Employment by ZIP Code, 1st Quarter 2010




Employment



Cuyahoga County Private Covered Employment by ZIP Code, 1st Quarter 2010

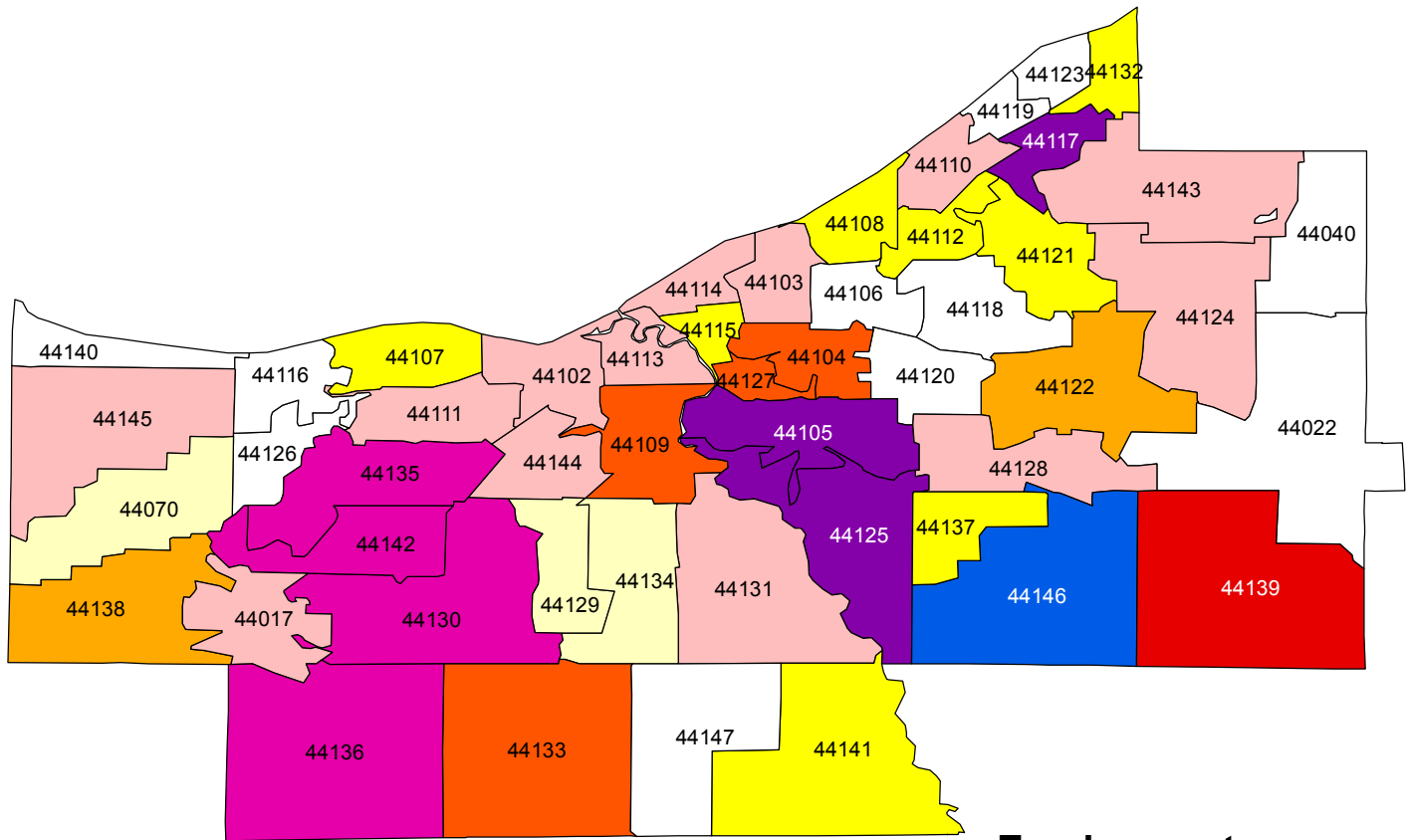


Employment




* Includes suppression due to confidentiality

Cuyahoga County NAICS Sector 31-33 Manufacturing Employment by ZIP Code, 1st Quarter 2010

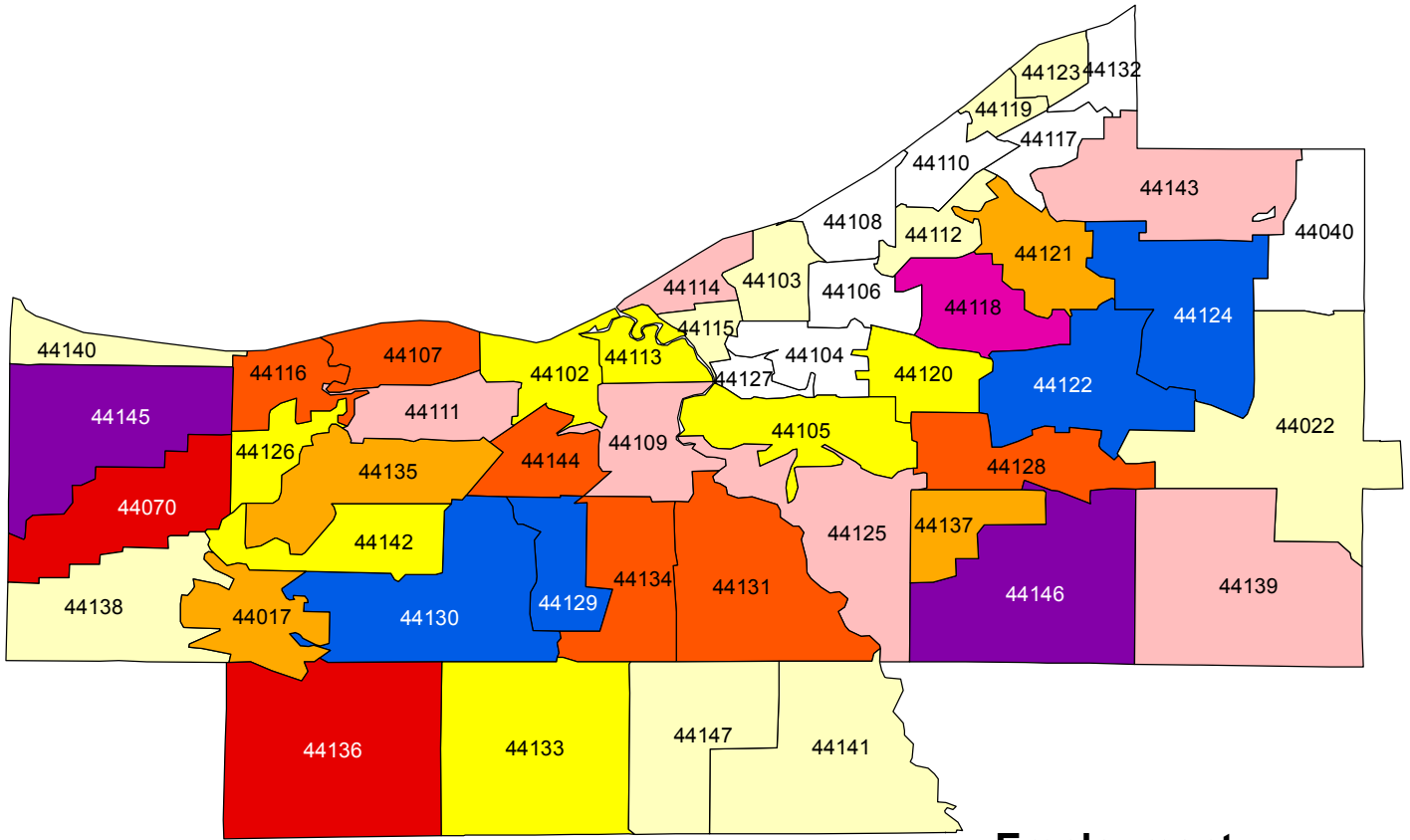


Employment




* Includes suppression due to confidentiality

Cuyahoga County NAICS Sector 44-45 Retail Trade Employment by ZIP Code, 1st Quarter 2010

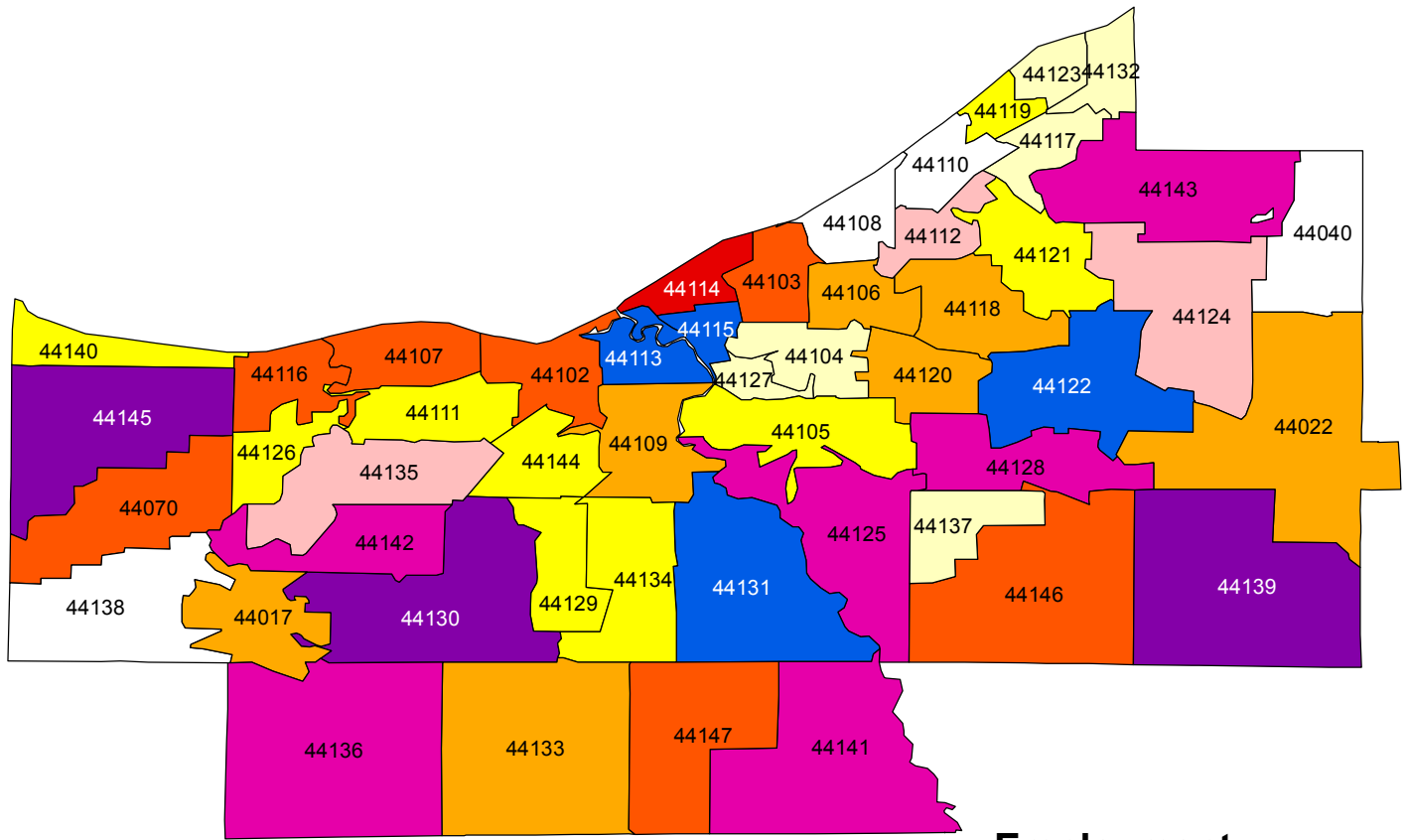


Employment




* Includes suppression due to confidentiality

Cuyahoga County NAICS Sector 54 Professional, Scientific, and Technical Services Employment by ZIP Code, 1st Quarter 2010



Employment



* Includes suppression due to confidentiality