

Covered Employment for the City of Cleveland and Cuyahoga County First Quarter 2013

The Ohio Bureau of Labor Market Information, in cooperation with the U.S. Bureau of Labor Statistics (BLS), geocoded covered employment and wage data for the City of Cleveland and Cuyahoga County. First quarter 2013 data from the Quarterly Census of Employment and Wages (QCEW) program were used. A geocodable record contains a physical location address that can be assigned a longitude, latitude, and place code.

A table was published presenting first quarter 2013 employment and wage data for establishments identified as being in the City of Cleveland (place code = 16000). The geocoded data were further evaluated and maps were produced to show private ownership employment levels for each ZIP code in the City of Cleveland and Cuyahoga County. Three industrial sectors were selected for mapping at the ZIP code level: Manufacturing; Retail Trade; and Professional and Technical Services. Comparable data and maps for previous years and other geographic regions can be viewed at: <https://ohiolmi.com/Home/QCEWpubs#c5>.*

The number of private sector establishments and average employment for both the City of Cleveland and Cuyahoga County are presented in the table below. Overall, the City of Cleveland accounts for 35.2 percent of the private sector employment in Cuyahoga County.

Quarterly Census of Employment and Wages				
First Quarter 2013				
Industry Sector	City of Cleveland		Cuyahoga County	
	Establishments	Avg. Emp.	Establishments	Avg. Emp.
Total Private Sector	8,606	212,345	34,425	603,052
Manufacturing	794	21,292	2,026	69,903
Retail Trade	1,102	9,399	4,316	61,635
Professional and Technical Services	1,195	18,496	4,525	44,016

The Manufacturing Sector comprises establishments engaged in the mechanical, physical, or chemical transformation of materials, substances, or components into new products. For the first quarter of 2013, the City of Cleveland had 794 Manufacturing establishments with an average monthly employment of 21,292. This represents 10.0% of all privately owned City employment. Manufacturing employment in Cuyahoga County is 11.6%, with 30.5% of it located within the City of Cleveland.

The Retail Trade Sector comprises establishments engaged in retailing merchandise, generally without transformation, and rendering services incidental to the sale of merchandise. For the City of Cleveland, 1,102 Retail Trade establishments with an average monthly employment of 9,399 were geocoded. That accounts for 4.4% of the City's private employment. Cuyahoga County employment is 10.2% Retail Trade, with 15.2% of it located within the City.

* Due to mapping software updates, a more accurate view of the City of Cleveland boundary is shown in maps from 2006 forward. Previously published maps included the total area covered by a ZIP code of which only part was included in the City. The current maps display only the portion of the ZIP code assigned the place code 16000. Additional software updates were implemented in maps from 2013 forward, affecting both City of Cleveland and ZIP code boundaries.

The Professional and Technical Services Sector comprises establishments that specialize in performing professional, scientific, and technical activities for others. These activities require a high degree of expertise and training. The establishments in this sector specialize according to expertise and provide these services to clients in a variety of industries. The City of Cleveland has 1,195 establishments engaged in Professional and Technical Services, with an average monthly employment of 18,496. While 8.7% of privately owned City employment is in this Sector, only 7.3% of Cuyahoga County private employment is in this industry, with 42.0% of it within the City.

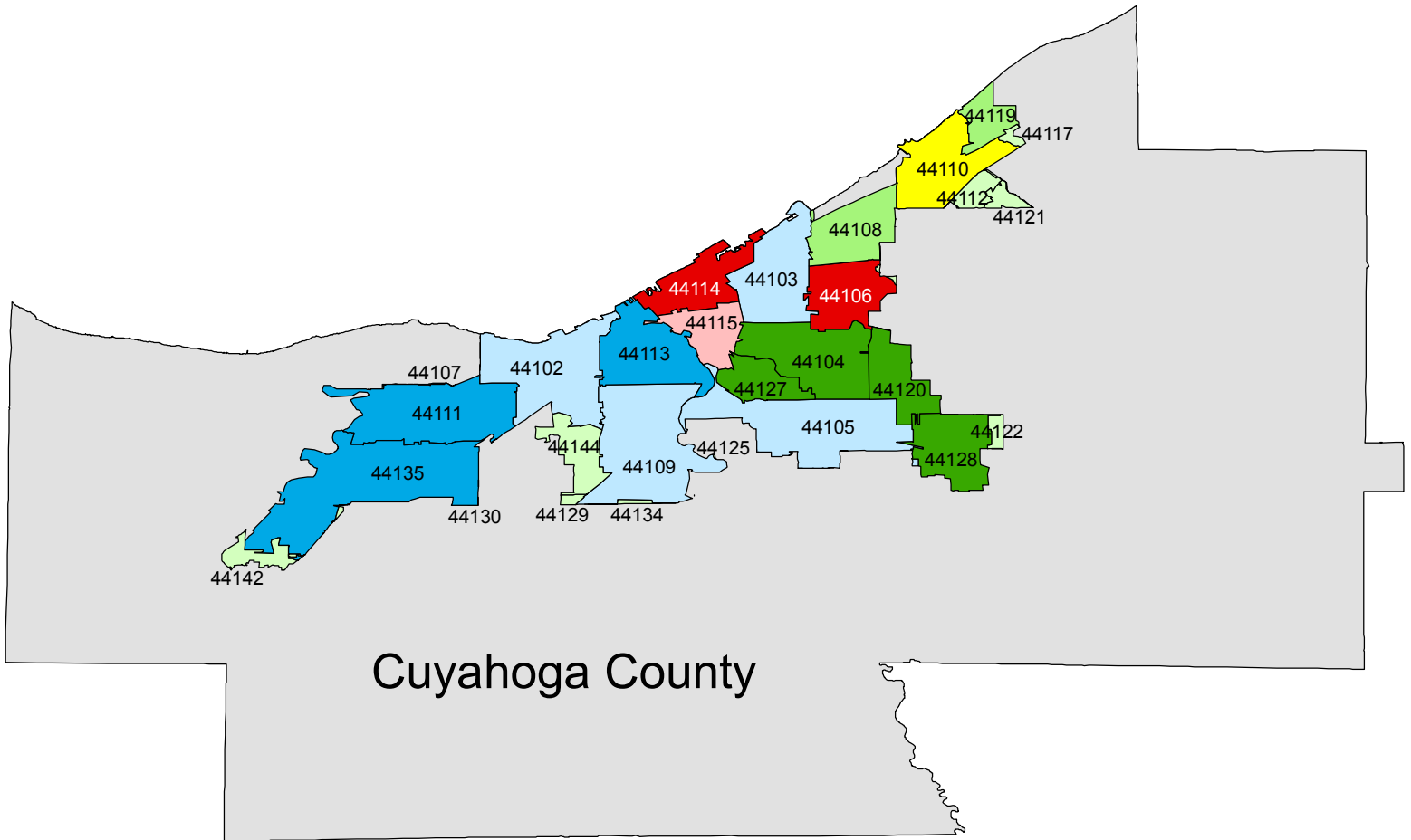
Ohio Department of Job and Family Services
Office of Workforce Development
Bureau of Labor Market Information
Columbus 43266 02/19/15

**City of Cleveland Geocoded data on Establishments, Average Employment and Total Wages Paid
by Industrial Sector as Covered under the Ohio and Federal Unemployment Compensation Laws
First Quarter 2013 (a)**

Industrial Sector	Number of Establishments	Average Monthly Employment	Total Wages (in Thousands of Dollars)
Total covered under Ohio UC Law (b)	8,857	252,752	3,775,809
Private Sector	8,606	212,345	3,232,342
Agriculture, forestry, fishing and hunting	5	34	210
Mining	5	242	5,480
Utilities	10	820	19,901
Construction	488	4,870	68,385
Manufacturing	794	21,292	282,495
Wholesale trade	599	8,748	125,247
Retail trade	1,102	9,399	58,218
Transportation and warehousing	239	7,739	96,689
Information	139	4,164	77,756
Finance and insurance	485	10,993	330,739
Real estate and rental and leasing	327	3,389	38,462
Professional and technical services	1,195	18,496	357,530
Management of companies and enterprises	67	9,482	378,025
Administrative and waste services	455	11,535	165,914
Educational services	110	12,215	122,273
Health care and social assistance	748	61,006	905,593
Arts, entertainment, and recreation	119	6,118	74,729
Accommodation and food services	918	15,040	68,409
Other services, except public administration	801	6,763	56,287
State & Local Government (c)	251	40,407	543,467
State Government	19	2,518	40,526
Local Government	232	37,889	502,941
Federal Government (d)	41	7,894	147,377


(a) The information presented above were those records identified as having the place code for the City of Cleveland (16000) and are based upon employers' reports for first quarter 2013 received in the Bureau of Labor Market Information through July 1, 2013. A geocodable record contains a physical location address that can be assigned a longitude, latitude and place code. Data for other cities will be published as geocodable information becomes available. (b) Summed totals and subtotals may not equal the sum of industrial divisions because of the exclusion of those industries with fewer than three employers or because of rounding. Includes the Private Sector and State Government entities, but excludes Federal Government agencies. (c) Effective first quarter 2004, local government school district information is collected at the worksite level. (d) Includes only Federal Government agencies.

Cleveland City Private Covered Employment by ZIP Code, 1st Quarter 2013

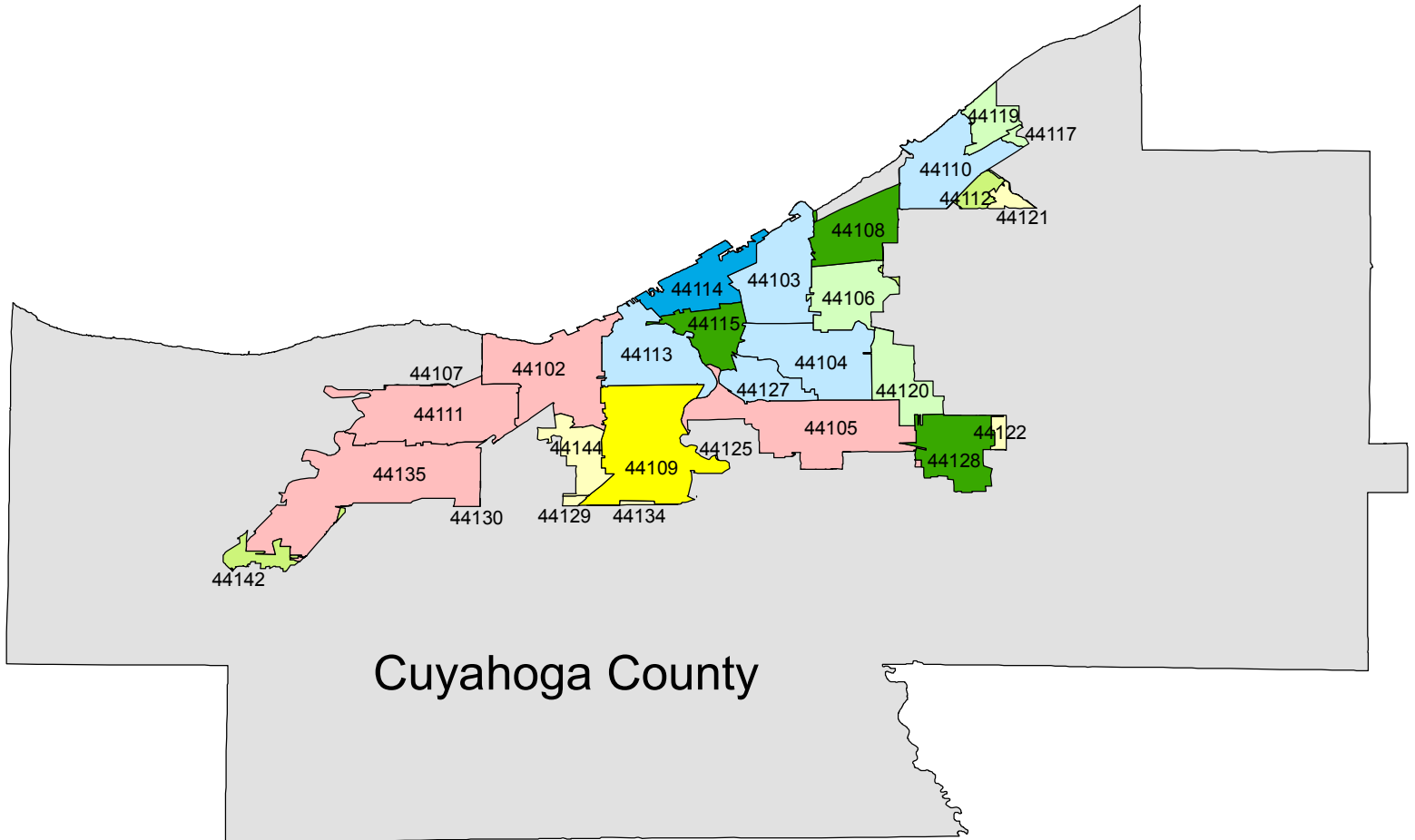


Cuyahoga County

Employment




Cleveland City NAICS Sector 31-33 Manufacturing Employment by ZIP Code, 1st Quarter 2013

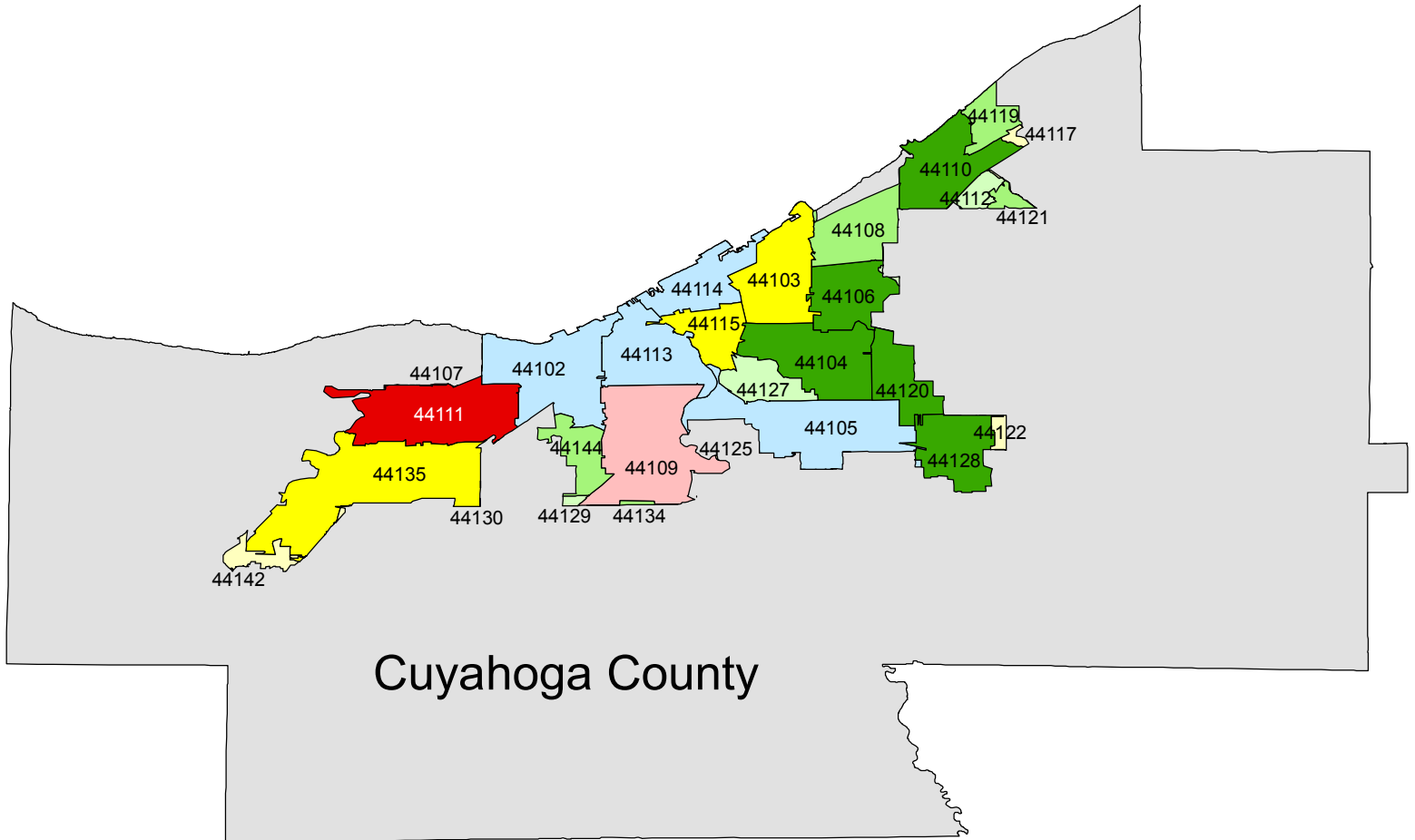


Cuyahoga County

Employment




Cleveland City NAICS Sector 44-45 Retail Trade Employment by ZIP Code, 1st Quarter 2013

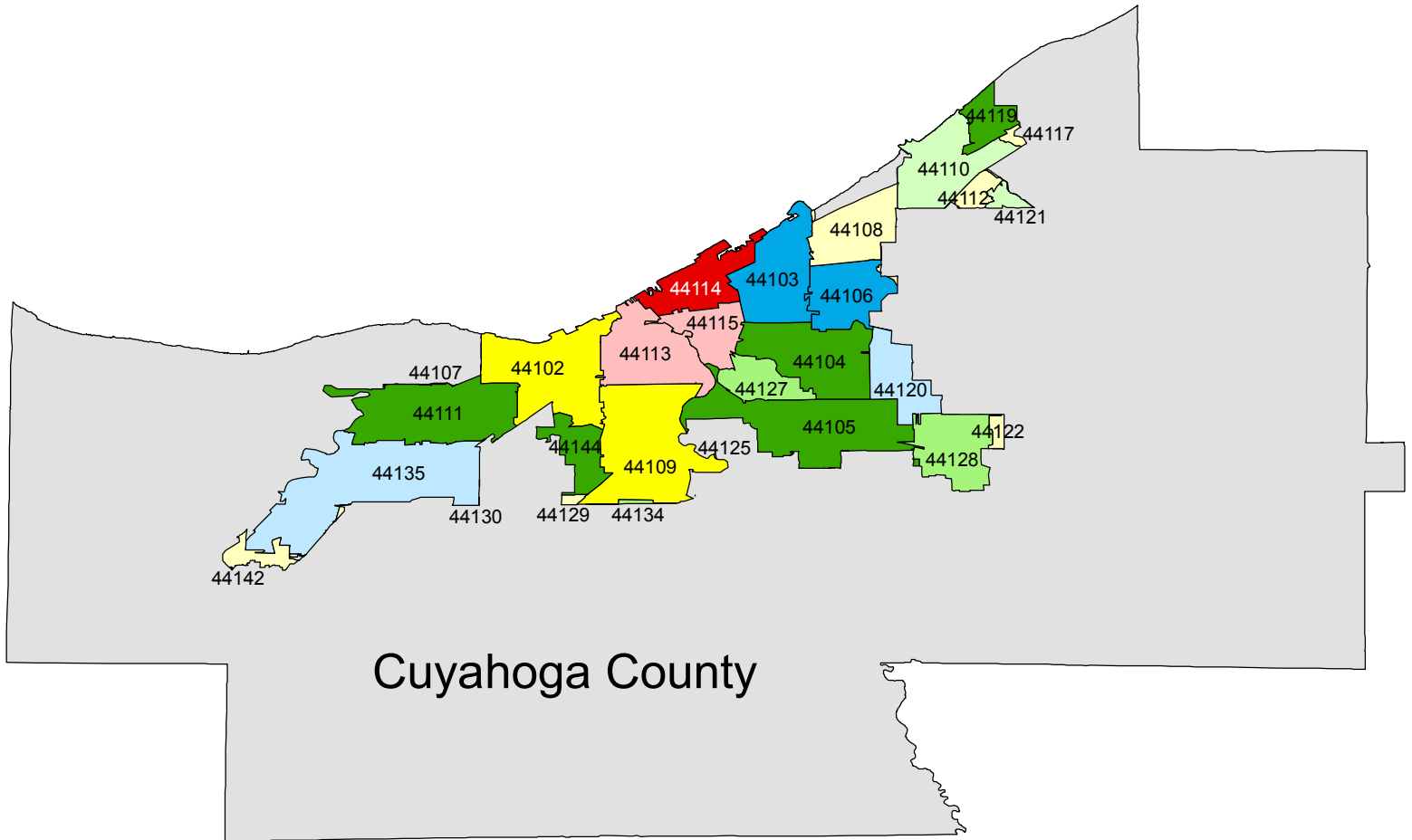


Cuyahoga County

Employment




Cleveland City NAICS Sector 54 Professional, Scientific, and Technical Services Employment by ZIP Code, 1st Quarter 2013

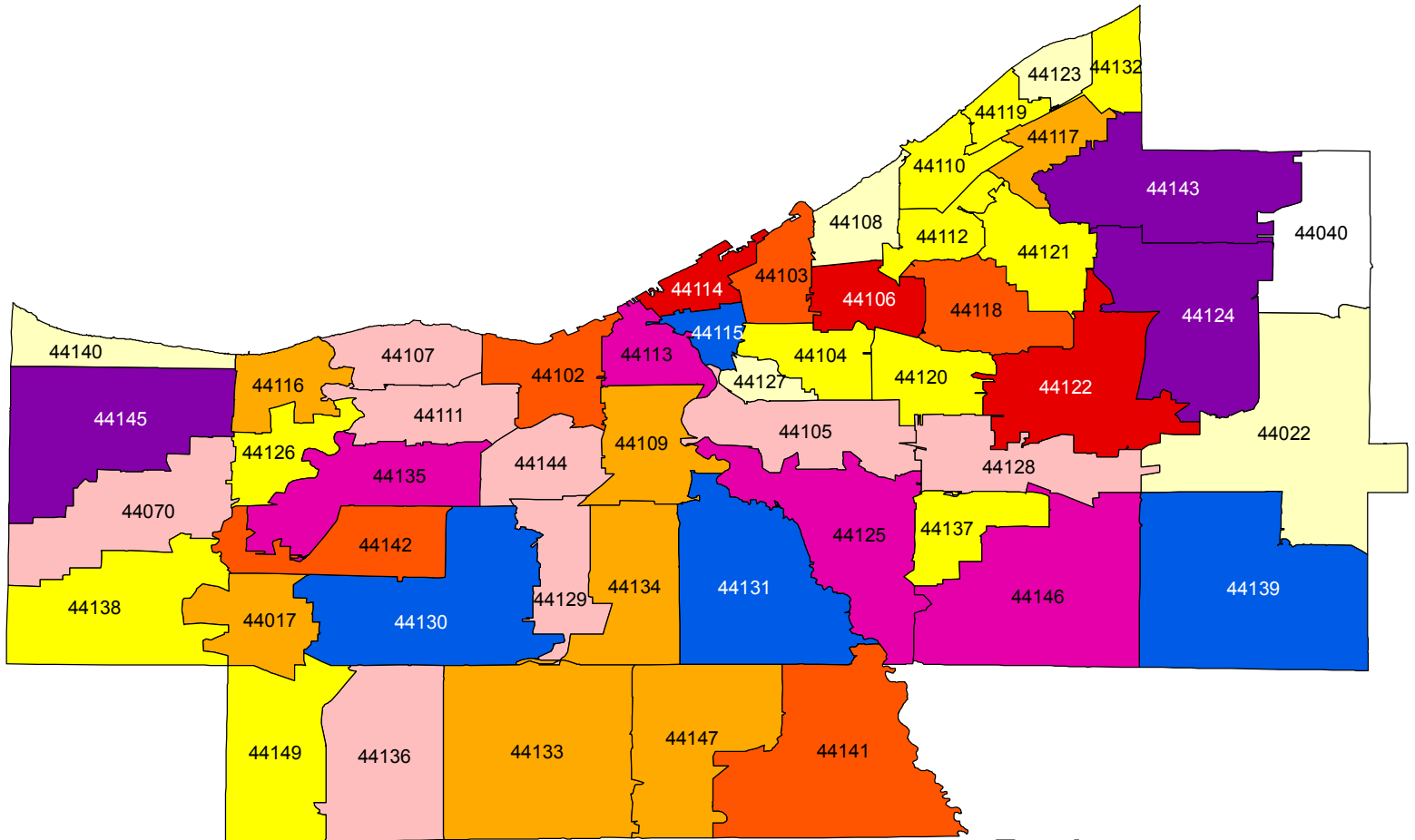


Cuyahoga County


Employment



Cuyahoga County Private Covered Employment by ZIP Code, 1st Quarter 2013

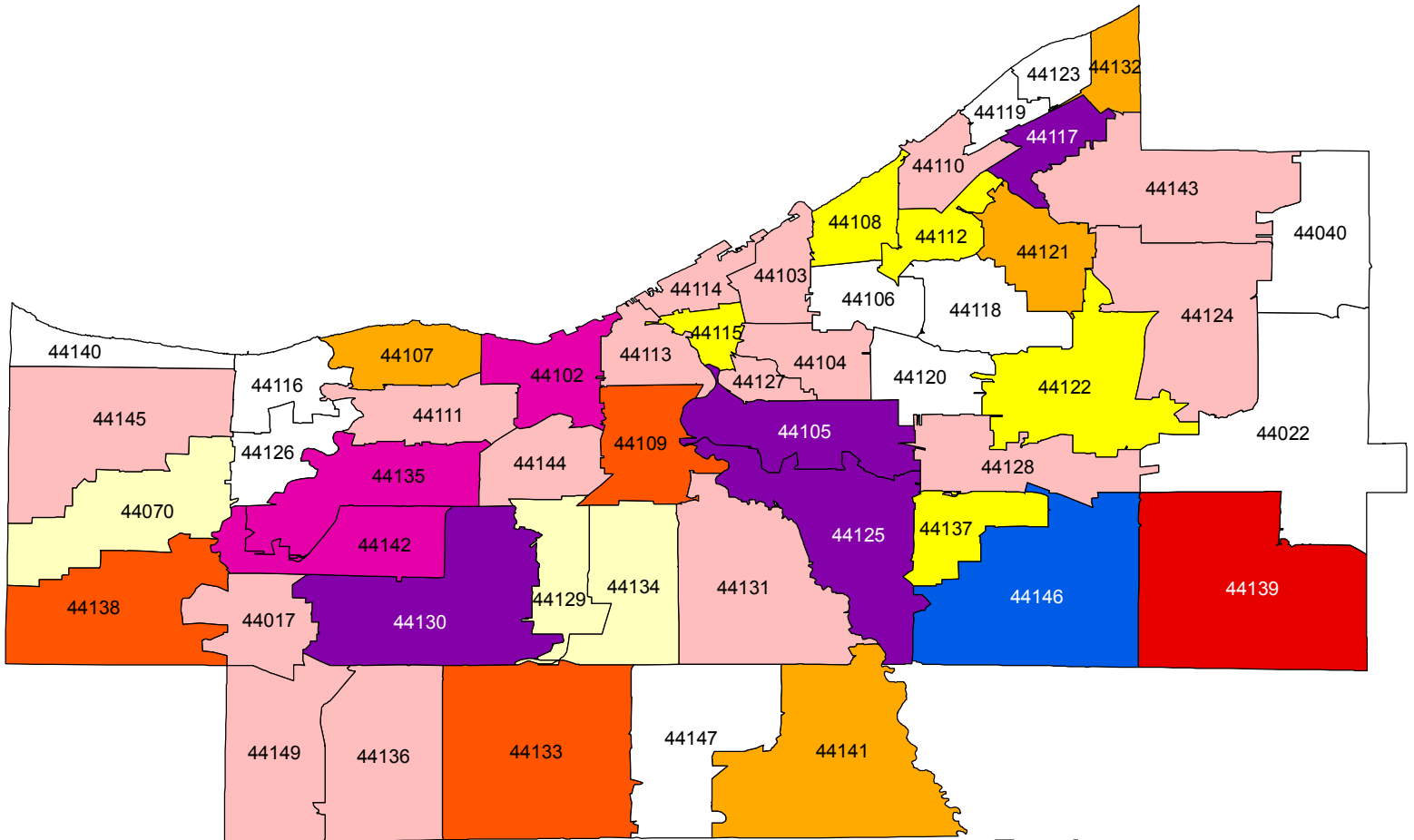


Employment




* Includes suppression due to confidentiality

Cuyahoga County NAICS Sector 31-33 Manufacturing Employment by ZIP Code, 1st Quarter 2013

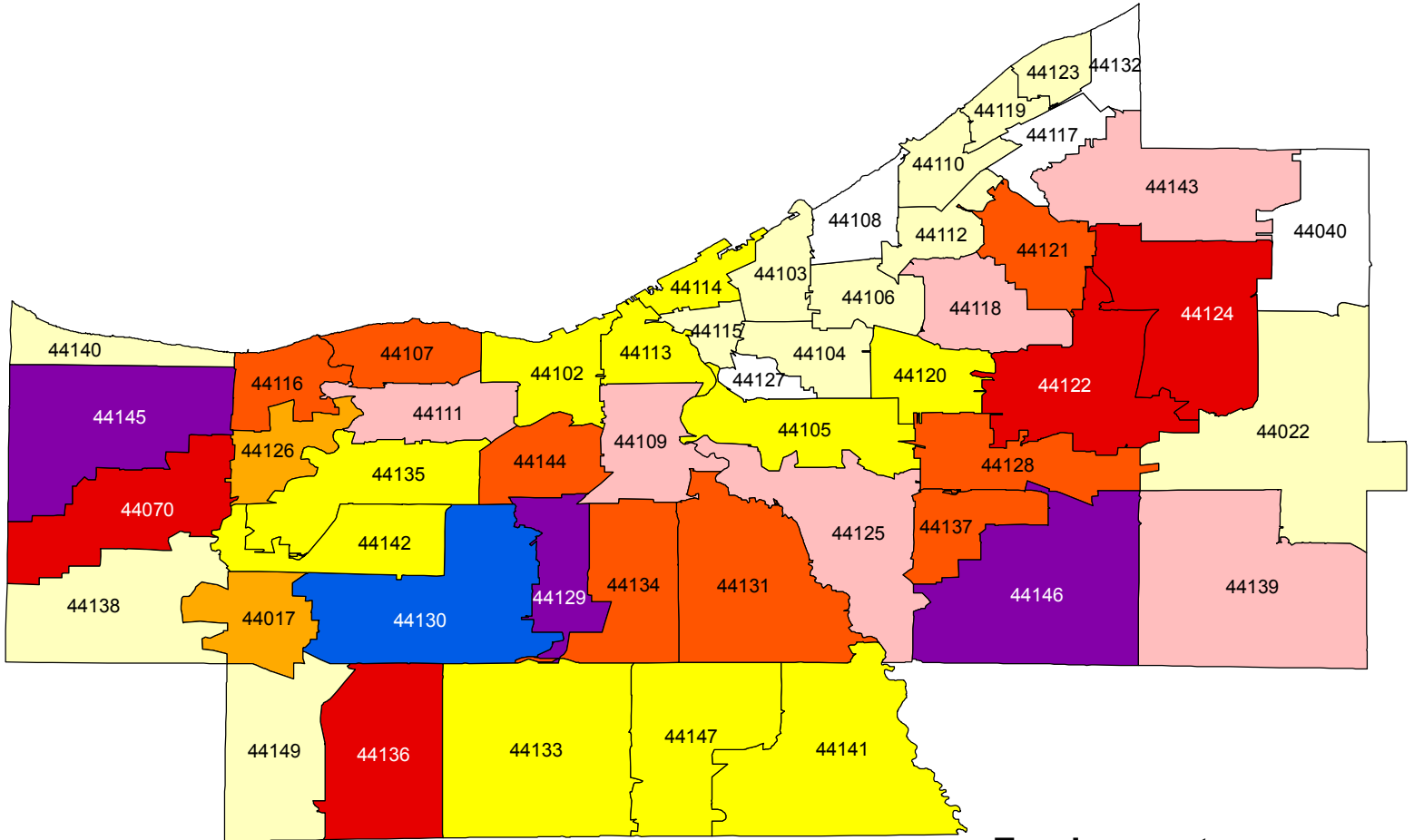


Employment




* Includes suppression due to confidentiality

Cuyahoga County NAICS Sector 44-45 Retail Trade Employment by ZIP Code, 1st Quarter 2013

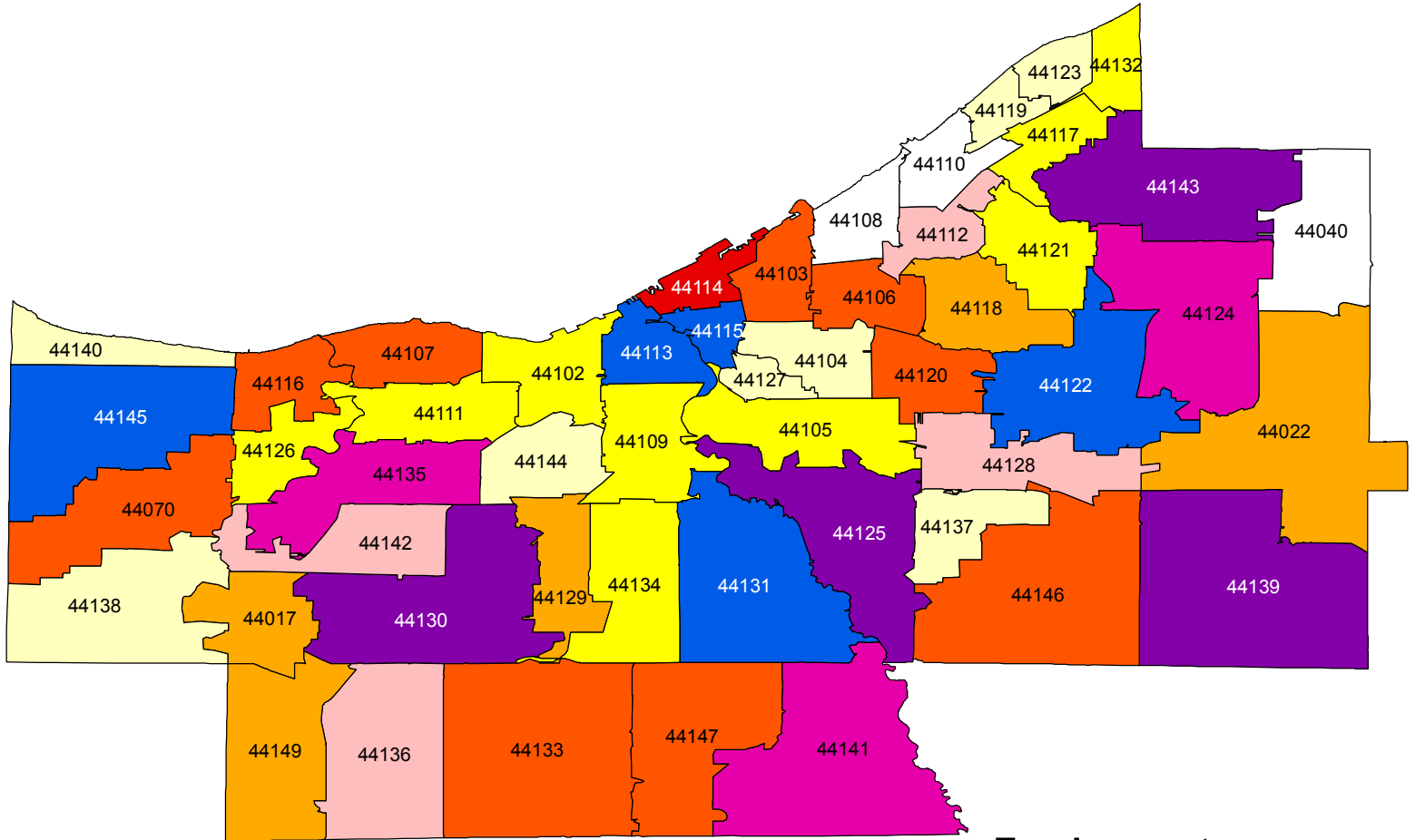


Employment




* Includes suppression due to confidentiality

Cuyahoga County NAICS Sector 54 Professional, Scientific, and Technical Services Employment by ZIP Code, 1st Quarter 2013



Employment



* Includes suppression due to confidentiality