

Covered Employment for the City of Cleveland and Cuyahoga County First Quarter 2014

The Ohio Bureau of Labor Market Information, in cooperation with the U.S. Bureau of Labor Statistics (BLS), geocoded covered employment and wage data for the City of Cleveland and Cuyahoga County. First quarter 2014 data from the Quarterly Census of Employment and Wages (QCEW) program were used. A geocodable record contains a physical location address that can be assigned a longitude, latitude, and place code.

A table was published presenting first quarter 2014 employment and wage data for establishments identified as being in the City of Cleveland (place code = 16000). The geocoded data were further evaluated and maps were produced to show private ownership employment levels for each ZIP code in the City of Cleveland and Cuyahoga County. Three industrial sectors were selected for mapping at the ZIP code level: Manufacturing; Retail Trade; and Professional and Technical Services. Comparable data and maps for previous years and other geographic regions can be viewed at: <https://ohiolmi.com/Home/QCEWpubs#c5>.*

The number of private sector establishments and average employment for both the City of Cleveland and Cuyahoga County are presented in the table below. Overall, the City of Cleveland accounts for 35.5 percent of the private sector employment in Cuyahoga County.

Quarterly Census of Employment and Wages				
First Quarter 2014				
Industry Sector	City of Cleveland		Cuyahoga County	
	Establishments	Avg. Emp.	Establishments	Avg. Emp.
Total Private Sector	8,582	214,413	34,107	604,423
Manufacturing	796	21,512	1,999	69,746
Retail Trade	1,121	9,567	4,259	61,706
Professional and Technical Services	1,177	19,259	4,448	44,330

The Manufacturing Sector comprises establishments engaged in the mechanical, physical, or chemical transformation of materials, substances, or components into new products. For the first quarter of 2014, the City of Cleveland had 796 Manufacturing establishments with an average monthly employment of 21,512. This represents 10.0% of all privately owned City employment. Manufacturing employment in Cuyahoga County is 11.5%, with 30.8% of it located within the City of Cleveland.

The Retail Trade Sector comprises establishments engaged in retailing merchandise, generally without transformation, and rendering services incidental to the sale of merchandise. For the City of Cleveland, 1,121 Retail Trade establishments with an average monthly employment of 9,567 were geocoded. That accounts for 4.5% of the City's private employment. Cuyahoga County employment is 10.2% Retail Trade, with 15.5% of it located within the City.

* Due to mapping software updates, a more accurate view of the City of Cleveland boundary is shown in maps from 2006 forward. Previously published maps included the total area covered by a ZIP code of which only part was included in the City. The current maps display only the portion of the ZIP code assigned the place code 16000. Additional software updates were implemented in maps from 2013 forward, affecting both City of Cleveland and ZIP code boundaries.

The Professional and Technical Services Sector comprises establishments that specialize in performing professional, scientific, and technical activities for others. These activities require a high degree of expertise and training. The establishments in this sector specialize according to expertise and provide these services to clients in a variety of industries. The City of Cleveland has 1,177 establishments engaged in Professional and Technical Services, with an average monthly employment of 19,259. While 9.0% of privately owned City employment is in this Sector, only 7.3% of Cuyahoga County private employment is in this industry, with 43.4% of it within the City.

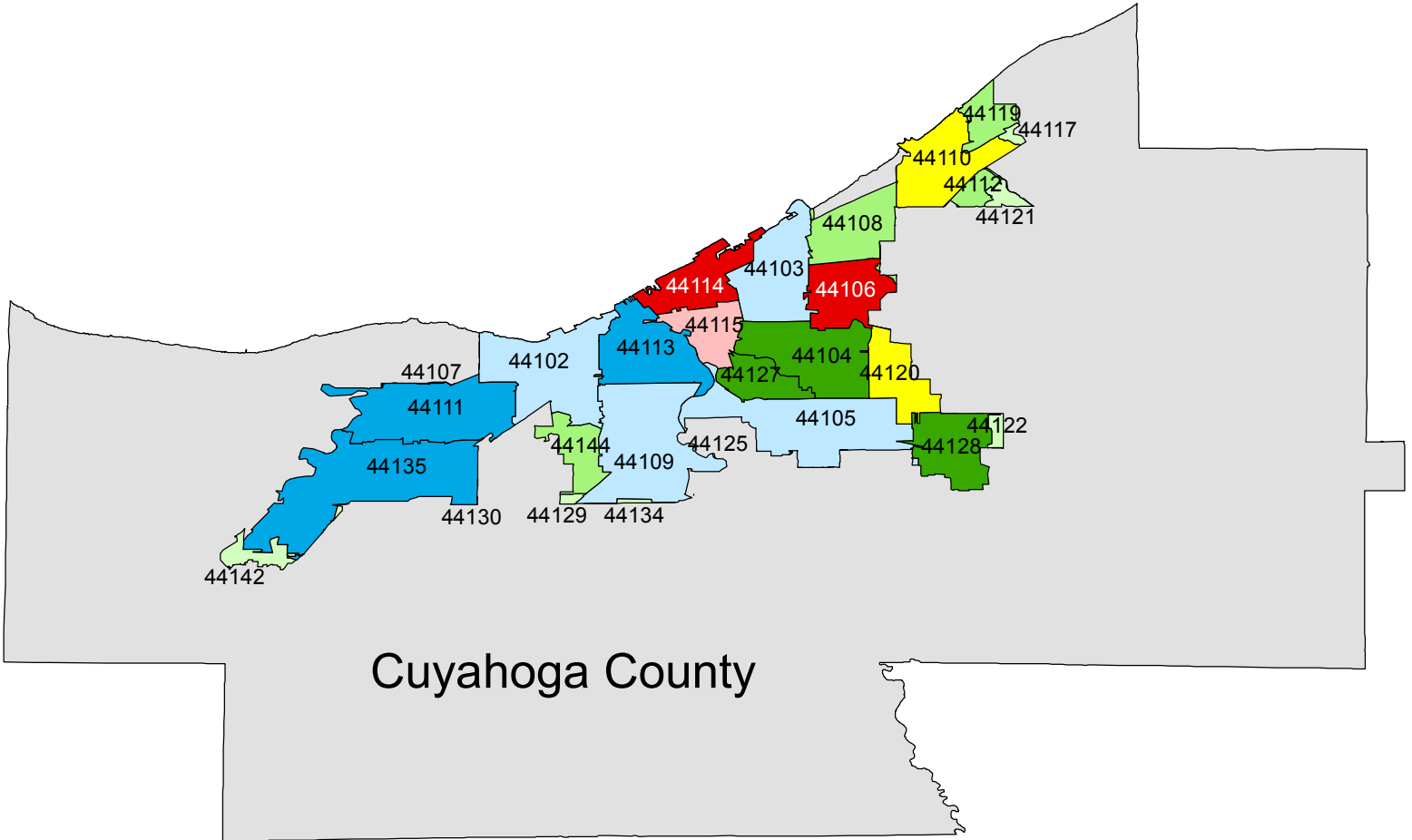
Ohio Department of Job and Family Services
Office of Workforce Development
Bureau of Labor Market Information
Columbus 43266 10/26/15

**City of Cleveland Geocoded data on Establishments, Average Employment and Total Wages Paid
by Industrial Sector as Covered under the Ohio and Federal Unemployment Compensation Laws
First Quarter 2014 (a)**

Industrial Sector	Number of Establishments	Average Monthly Employment	Total Wages (in Thousands of Dollars)
Total covered under Ohio UC Law (b)	8,835	254,934	3,989,535
Private Sector	8,582	214,413	3,433,429
Agriculture, forestry, fishing and hunting	5	39	218
Mining	6	247	5,932
Utilities	10	798	21,303
Construction	473	4,660	67,354
Manufacturing	796	21,512	298,462
Wholesale trade	593	9,144	146,659
Retail trade	1,121	9,567	58,536
Transportation and warehousing	244	7,670	94,647
Information	135	3,822	79,433
Finance and insurance	468	10,453	348,296
Real estate and rental and leasing	344	3,572	41,519
Professional and technical services	1,177	19,259	374,449
Management of companies and enterprises	70	9,557	412,709
Administrative and waste services	433	12,206	219,173
Educational services	113	12,150	123,760
Health care and social assistance	735	61,558	928,535
Arts, entertainment, and recreation	119	6,393	82,933
Accommodation and food services	925	14,930	68,860
Other services, except public administration	815	6,876	60,650
State & Local Government (c)	253	40,521	556,106
State Government	20	2,544	41,873
Local Government	233	37,977	514,233
Federal Government (d)	49	10,256	207,955


(a) The information presented above were those records identified as having the place code for the City of Cleveland (16000) and are based upon employers' reports for first quarter 2014 received in the Bureau of Labor Market Information through July 1, 2014. A geocodable record contains a physical location address that can be assigned a longitude, latitude and place code. Data for other cities will be published as geocodable information becomes available. (b) Summed totals and subtotals may not equal the sum of industrial divisions because of the exclusion of those industries with fewer than three employers or because of rounding. Includes the Private Sector and State Government entities, but excludes Federal Government agencies. (c) Effective first quarter 2004, local government school district information is collected at the worksite level. (d) Includes only Federal Government agencies.

Cleveland City Private Covered Employment by ZIP Code, 1st Quarter 2014

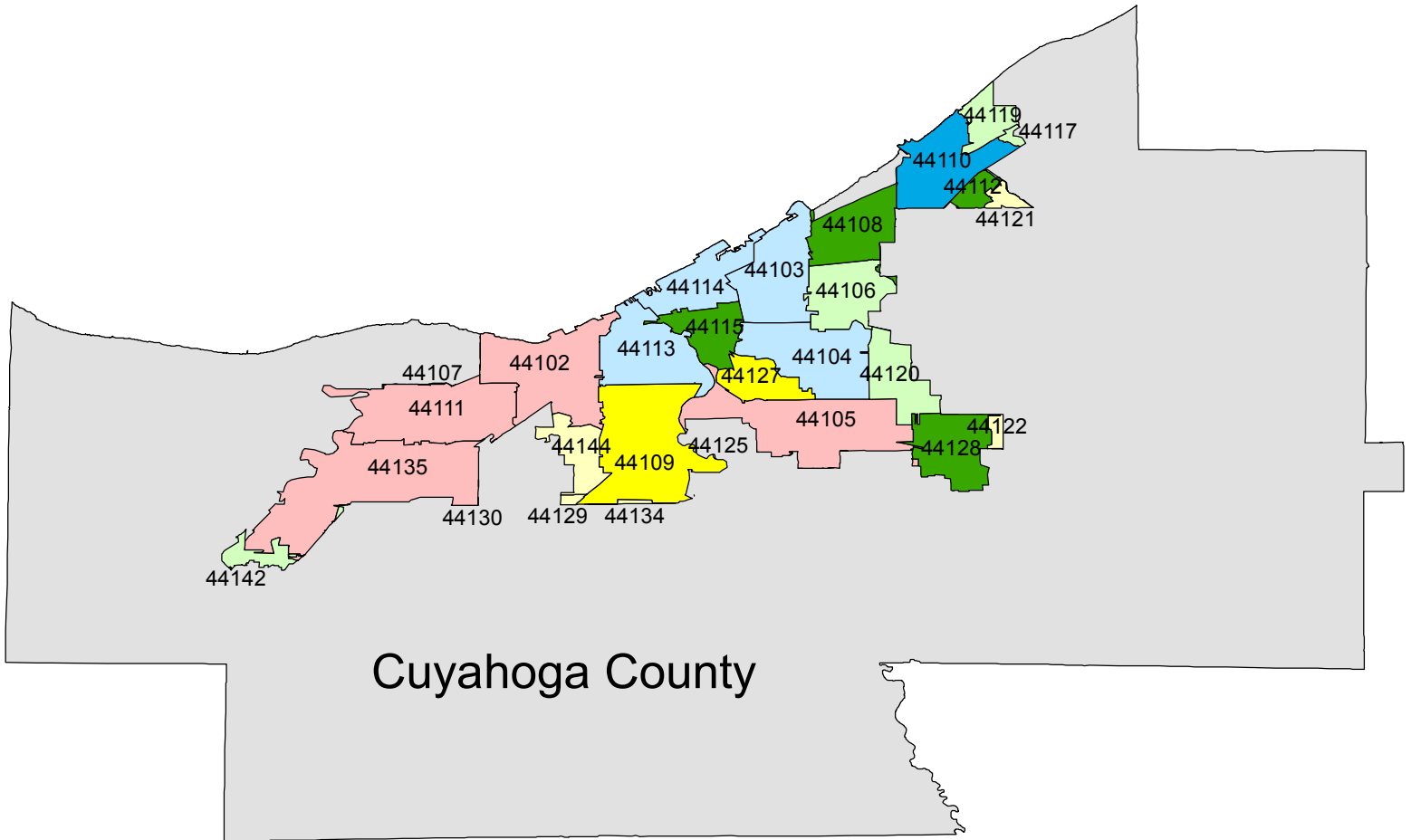


Cuyahoga County

Employment




Cleveland City NAICS Sector 31-33 Manufacturing Employment by ZIP Code, 1st Quarter 2014

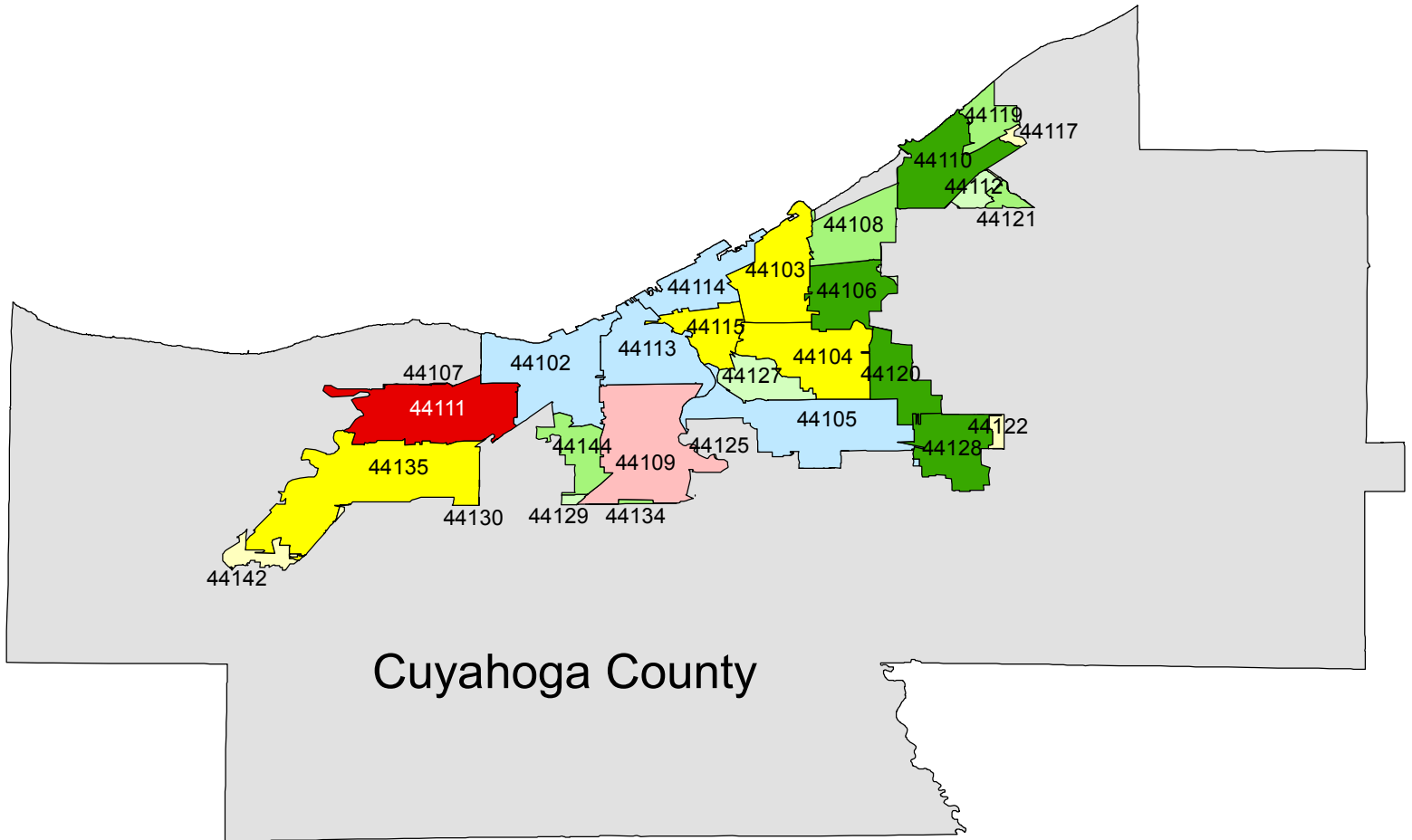


Cuyahoga County

Employment




Cleveland City NAICS Sector 44-45 Retail Trade Employment by ZIP Code, 1st Quarter 2014

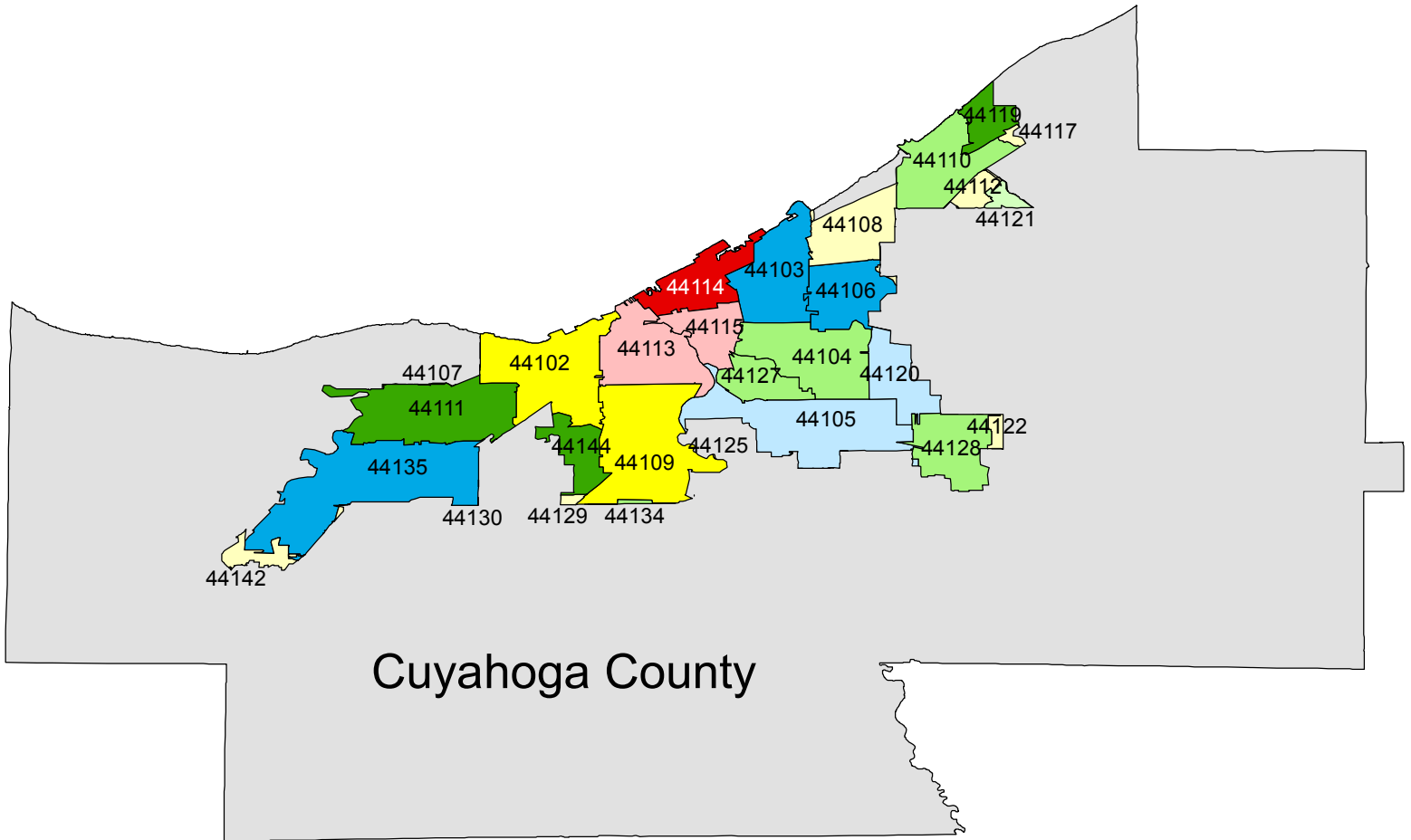


Cuyahoga County


Employment



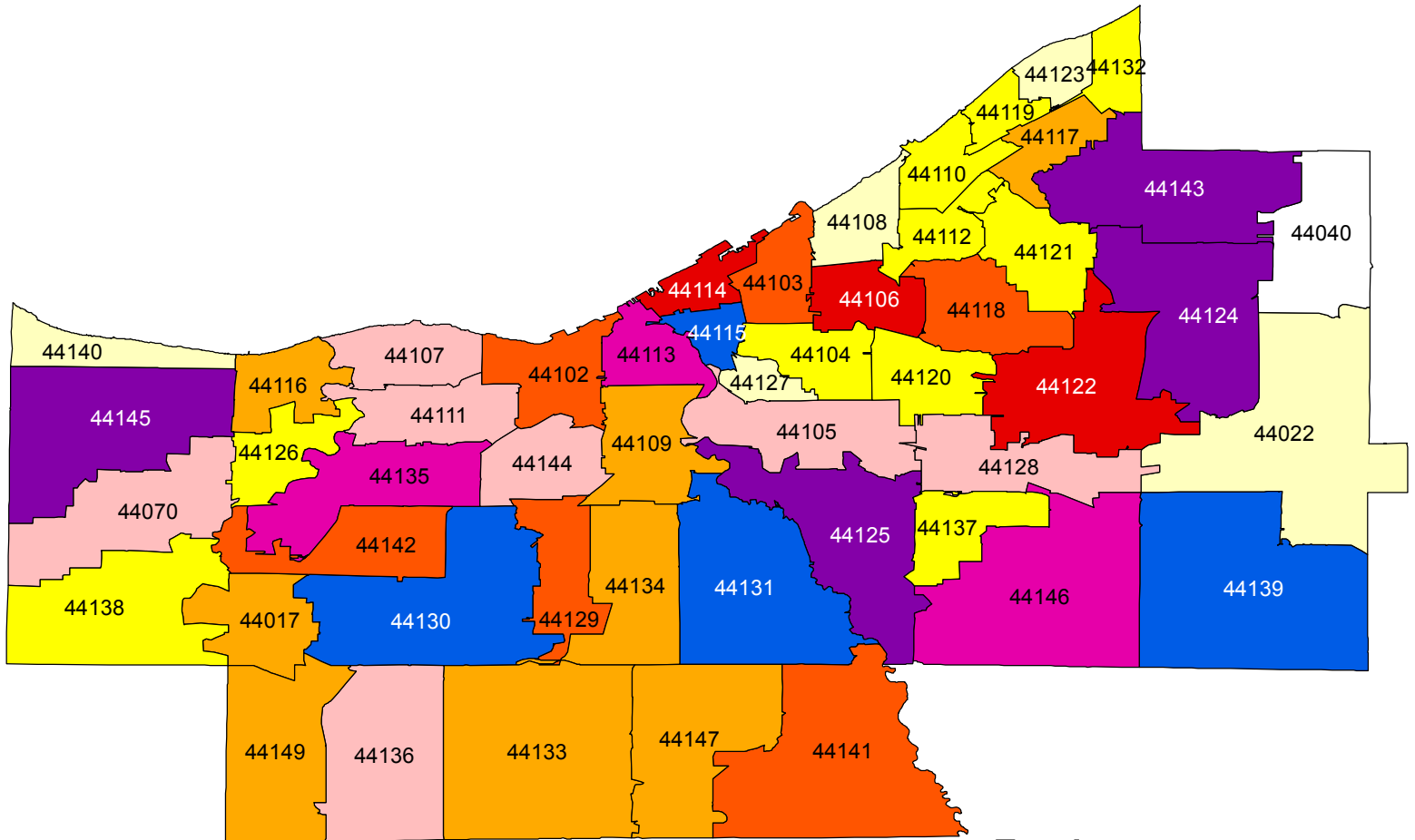
Cleveland City NAICS Sector 54 Professional, Scientific, and Technical Services Employment by ZIP Code, 1st Quarter 2014




Employment



Cuyahoga County Private Covered Employment by ZIP Code, 1st Quarter 2014

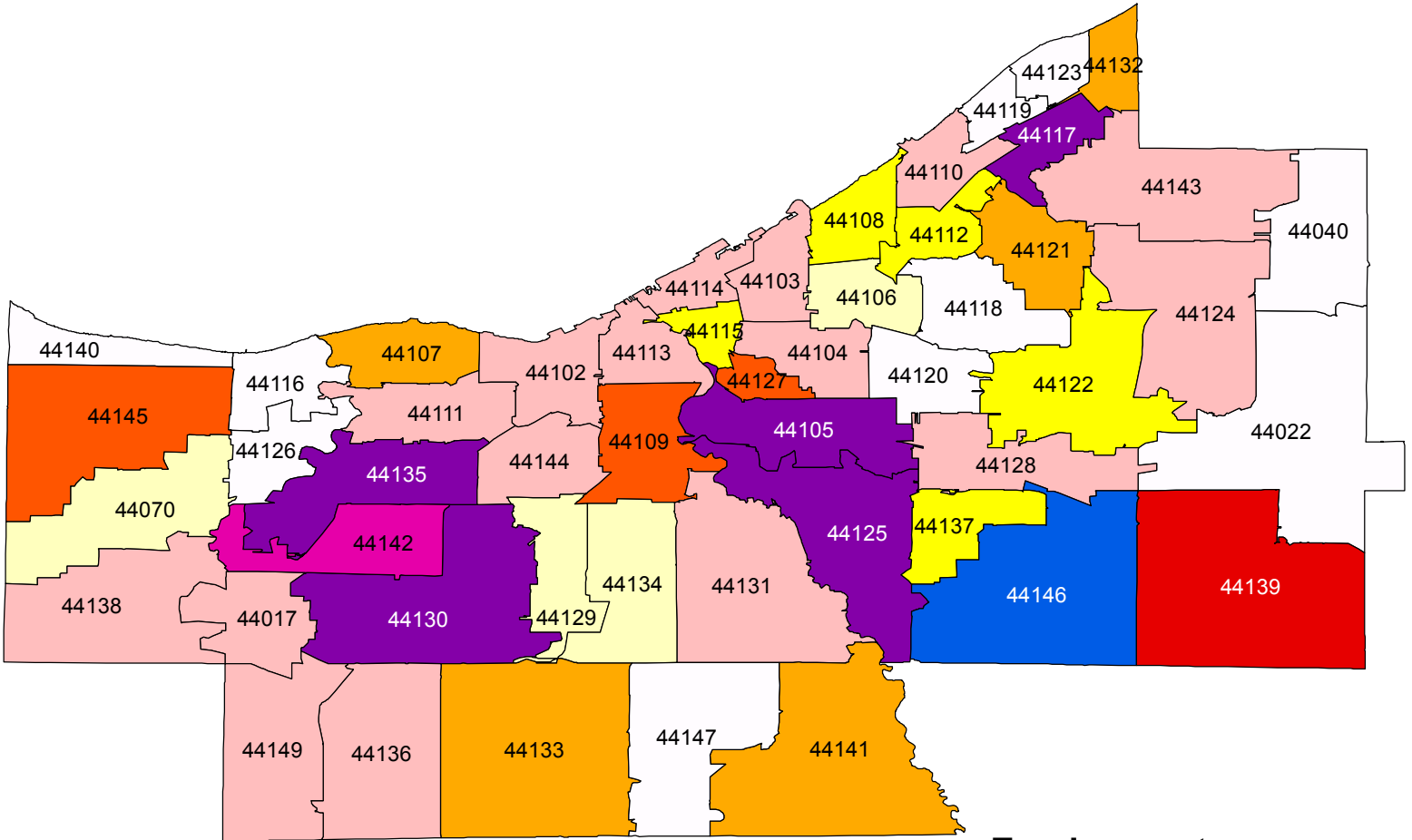


Employment




* Includes suppression due to confidentiality

Cuyahoga County NAICS Sector 31-33 Manufacturing Employment by ZIP Code, 1st Quarter 2014

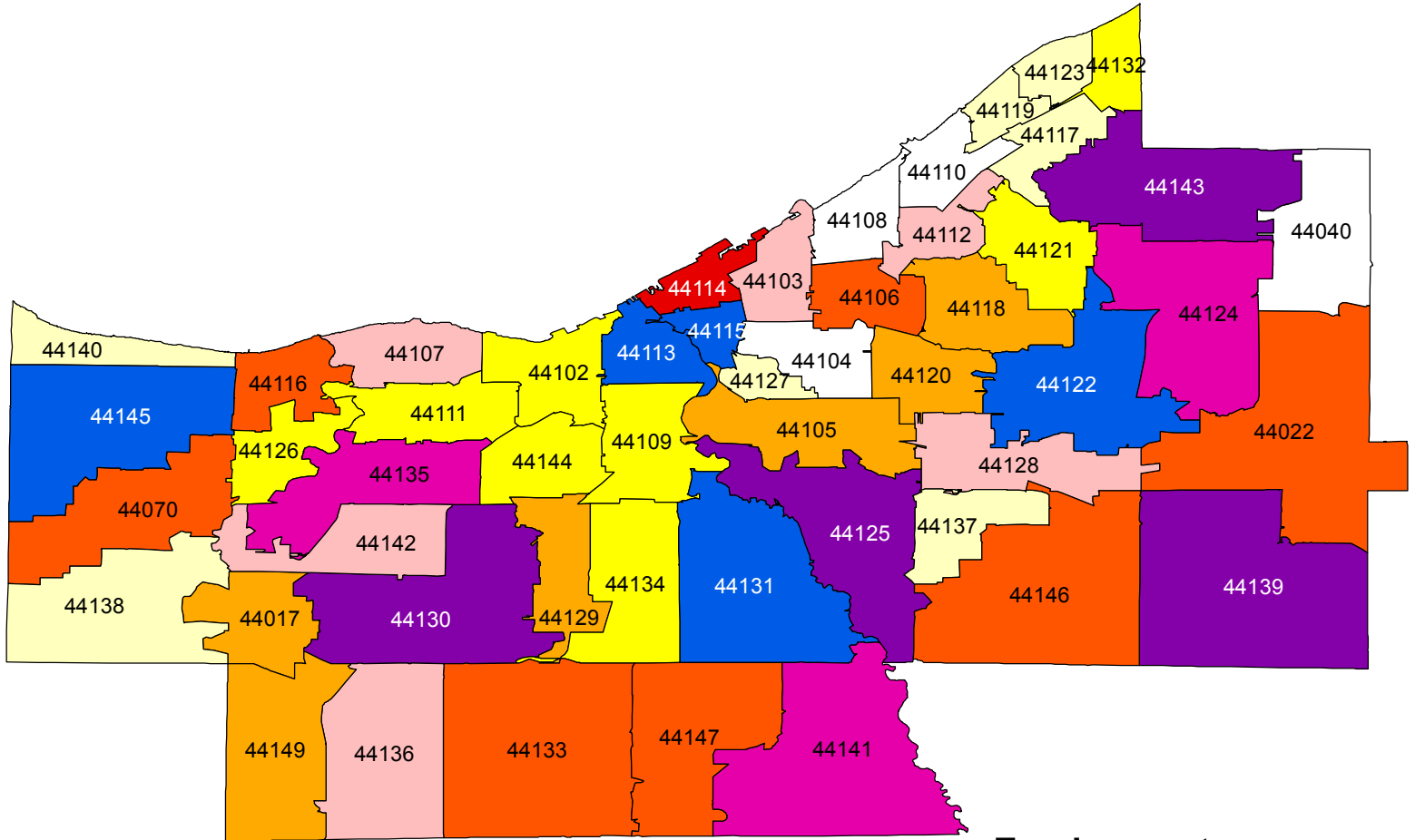


Employment




* Includes suppression due to confidentiality

Cuyahoga County NAICS Sector 54 Professional, Scientific, and Technical Services Employment by ZIP Code, 1st Quarter 2014



Employment



* Includes suppression due to confidentiality